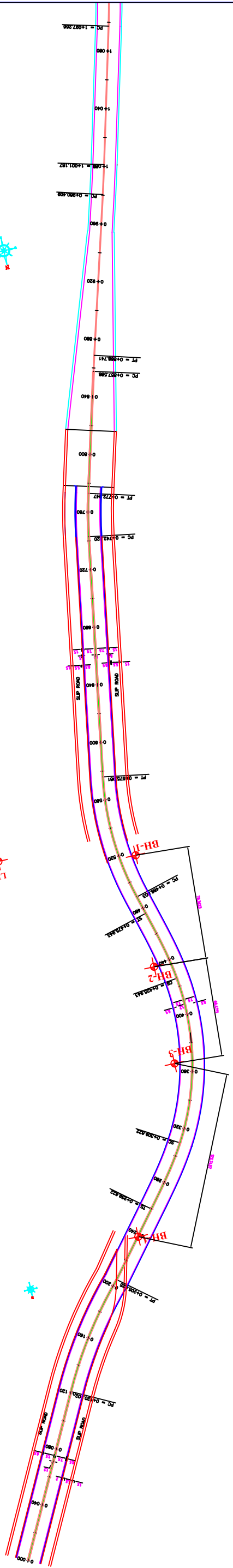




LEGEND:
 BOREHOLE



HIGH POINT ELEV = 372.363
 HIGH POINT STA = 0+401.789
 PVI STA = 0+388
 PVI ELEV = 374.200
 A.D. = -7.490
 K = 26.704

PVI STA = 0+092.308
 PVI ELEV = 361.600
 A.D. = 3.412
 K = 36.640

EVC: 0+488
 EVCS: 370.972

BVCS: 0+288
 BVCE: 369.939

EVC: 0+154.808
 EVCS: 364.263

BVCS: 0+029.808
 BVCE: 361.069

LOW POINT ELEV = 362.412
 LOW POINT STA = 0+807.688
 PVI STA = 0+761.072
 PVI ELEV = 362.156
 A.D. = 3.698
 K = 33.799

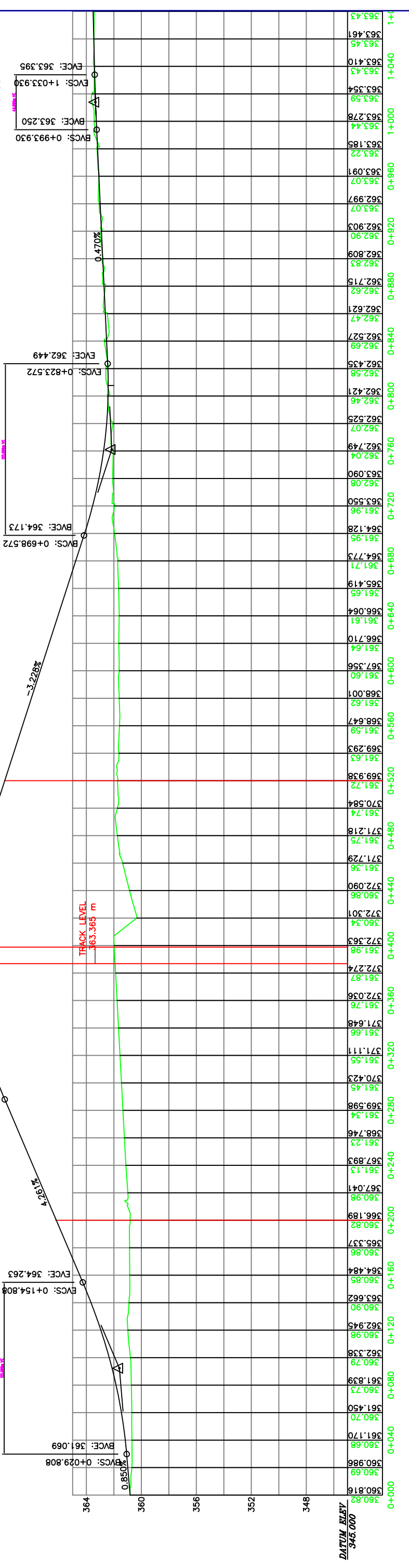
BVCS: 0+698.572
 BVCE: 364.173

EVC: 0+823.572
 EVCS: 362.449

PVI STA = 1+013.930
 PVI ELEV = 363.344
 A.D. = -0.217
 K = 184.504

BVCS: 0+993.930
 BVCE: 363.250

EVC: 1+033.930
 EVCS: 363.395



REV.	DATE	DESCRIPTION OF REVISIONS	INITIALS

NOTICE:
 THIS DRAWING HAS NOT BEEN PUBLISHED AND IS THE SOLE PROPERTY OF CONSULTING ENGINEERING SERVICES (I) PVT. LTD. AND IS ISSUED TO THE PARTY FOR THE SPECIFIC PURPOSE AS COVERED BY THE ORDER. ANY REUSE OR MODIFICATION, REPRODUCTION, COPIES, LISTS OR OTHERWISE PREPARED OR DERIVED FROM THIS DRAWING, IN WHOLE OR IN PART, WITHOUT THE WRITTEN PERMISSION OF CONSULTING ENGINEERING SERVICES (I) PVT. LTD. IS STRICTLY PROHIBITED. ANY SUCH ACT SHALL BE AT THE USER'S SOLE RISK AND WITHOUT LIABILITY TO CONSULTING ENGINEERING SERVICES (I) PVT. LTD.

CONSULTANT

 CONSULTING ENGINEERING SERVICES (I) PVT. LTD
 NEW DELHI
 MUMBAI
 KOLKATA

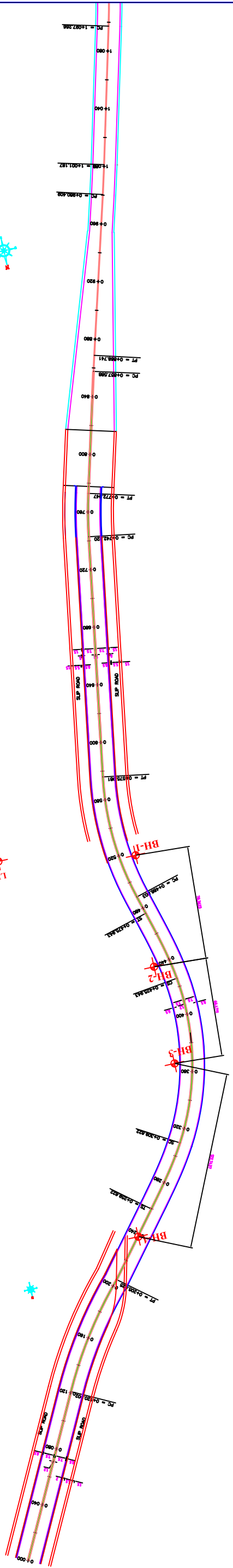
CLIENT
 D:\Backup\nanded\vnfl2.gif

PROJECT
**DPR FOR ROADS IN NANDED
 WAGHALA CITY MUNICIPAL
 CORPORATION UNDER JNNURM**

PLAN AND LONGITUDINAL PROFILE		DRAWING NO.		DATE		REVISION	
SCALE		RH/PP-002		19-06-2006		R0	
HORIZ. - 1:2000		DRAWN		CHECKED		APPROVED	
VERT. - 1:200		FOR APPROVAL		DESIGN		DR. C.S.S.	
		PRATIBHA		ASHISH		G.H.REDDY	



LEGEND:
 BOREHOLE

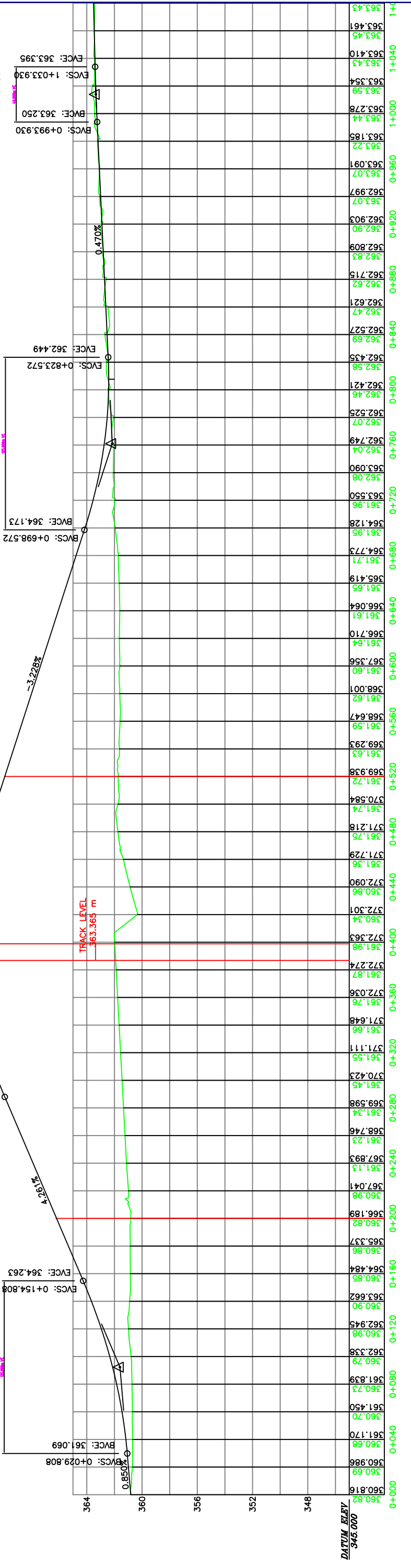


HIGH POINT ELEV = 372.363
 HIGH POINT STA = 0+401.789
 PVI STA = 0+388
 PVI ELEV = 374.200
 A.D. = -7.490
 K = 26.704

LOW POINT ELEV = 362.412
 LOW POINT STA = 0+807.688
 PVI STA = 0+761.072
 PVI ELEV = 362.156
 A.D. = 3.698
 K = 33.799

PVI STA = 0+092.308
 PVI ELEV = 361.600
 A.D. = 3.412
 K = 36.640

PVI STA = 1+013.930
 PVI ELEV = 363.344
 A.D. = -0.217
 K = 184.504

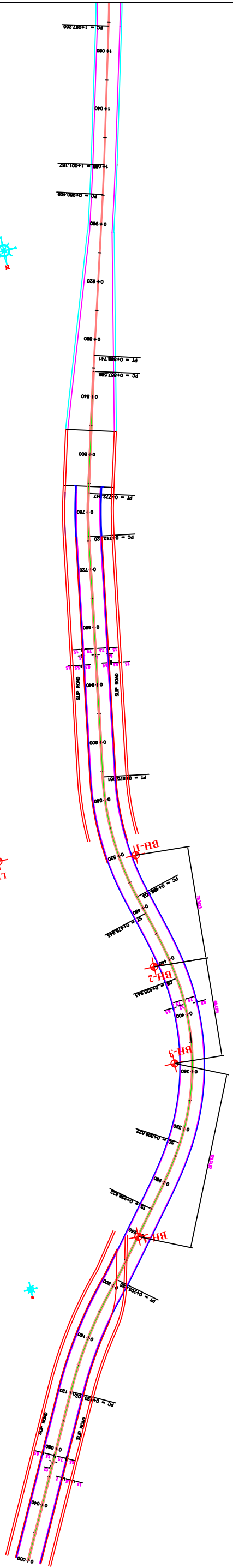


STATION	ELEVATION
0+000	360.82
0+005	360.816
0+010	360.69
0+015	360.986
0+020	361.170
0+025	360.70
0+030	361.450
0+035	361.639
0+040	360.73
0+045	360.79
0+050	362.338
0+055	360.98
0+060	362.945
0+065	360.90
0+070	363.662
0+075	360.85
0+080	364.484
0+085	360.86
0+090	365.337
0+095	360.82
0+100	366.189
0+105	360.98
0+110	367.041
0+115	361.13
0+120	369.598
0+125	361.34
0+130	368.746
0+135	361.23
0+140	361.34
0+145	361.45
0+150	370.423
0+155	361.55
0+160	371.111
0+165	361.66
0+170	371.76
0+175	372.036
0+180	361.87
0+185	372.274
0+190	361.98
0+195	372.363
0+200	361.98
0+205	372.301
0+210	360.86
0+215	372.090
0+220	361.36
0+225	371.729
0+230	361.75
0+235	371.218
0+240	361.74
0+245	370.584
0+250	361.72
0+255	369.938
0+260	361.63
0+265	369.293
0+270	361.59
0+275	368.647
0+280	361.62
0+285	368.001
0+290	361.60
0+295	367.356
0+300	361.64
0+305	366.710
0+310	361.61
0+315	366.064
0+320	361.65
0+325	365.419
0+330	361.71
0+335	364.773
0+340	361.95
0+345	364.128
0+350	361.96
0+355	363.550
0+360	362.08
0+365	363.090
0+370	362.749
0+375	362.04
0+380	362.525
0+385	362.07
0+390	362.46
0+395	362.525
0+400	362.421
0+405	362.58
0+410	362.435
0+415	362.527
0+420	362.47
0+425	362.621
0+430	362.715
0+435	362.83
0+440	362.809
0+445	362.90
0+450	362.903
0+455	363.07
0+460	362.997
0+465	363.07
0+470	363.091
0+475	363.22
0+480	363.185
0+485	363.44
0+490	363.278
0+495	363.59
0+500	363.354
0+505	363.43
0+510	363.410
0+515	363.45
0+520	363.43

NOTICE: THIS DRAWING HAS NOT BEEN PUBLISHED AND IS THE SOLE PROPERTY OF CONSULTING ENGINEERING SERVICES (I) PVT. LTD. AND IS ISSUED TO THE PARTY FOR THE SPECIFIC PURPOSE AS COVERED BY THE DRAWING CONTRACT. ANY REUSE, REPRODUCTION, COPIES, LISTS OR OTHERWISE DERIVED OR DIRECTLY OR INDIRECTLY, MAY BE USED FOR ANY OTHER PURPOSE OTHER THAN FOR WHICH IT IS FURNISHED.		REV.	DATE	DESCRIPTION OF REVISIONS	INITIALS
CONSULTANT HE MUMBAI CONSULTING ENGINEERING SERVICES (I) PVT. LTD. NEW DELHI KOLKATA		CLIENT D:\Backup\nanded\in\inl2.gif		PROJECT DPR FOR ROADS IN NANDED WAGHALA CITY MUNICIPAL CORPORATION UNDER JNNURM	
PURPOSE PRELIMINARY		DRAWING NO. RH/PP-002		DATE 19-06-2006	
STATUS FOR APPROVAL		DRAWN PRATIBHA		CHECKED G.H.REDDY	
SCALE VERT. - 1:200		DESIGN ASHISH		APPROVED DR. C.S.S.	



LEGEND:
 BOREHOLE

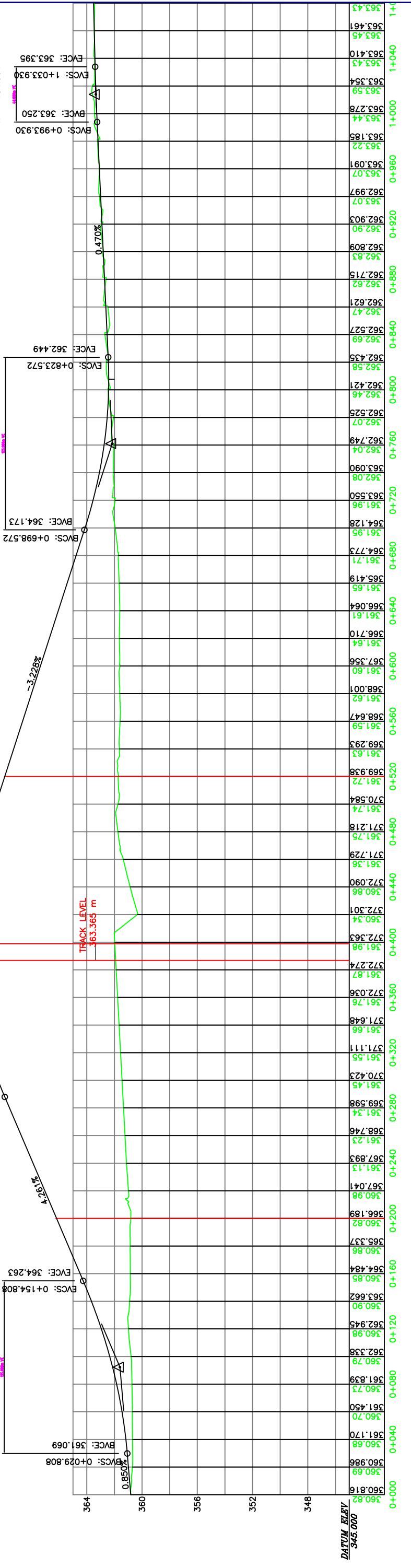


HIGH POINT ELEV = 372.363
 HIGH POINT STA = 0+401.789
 PVI STA = 0+388
 PVI ELEV = 374.200
 A.D. = -7.490
 K = 26.704

LOW POINT ELEV = 362.412
 LOW POINT STA = 0+807.688
 PVI STA = 0+761.072
 PVI ELEV = 362.156
 A.D. = 3.698
 K = 33.799

PVI STA = 0+092.308
 PVI ELEV = 361.600
 A.D. = 3.412
 K = 36.640

PVI STA = 1+013.930
 PVI ELEV = 363.344
 A.D. = -0.217
 K = 184.504



REV.	DATE	DESCRIPTION OF REVISIONS	INITIALS

NOTICE: THIS DRAWING HAS NOT BEEN PUBLISHED AND IS THE SOLE PROPERTY OF CONSULTING ENGINEERING SERVICES (I) PVT. LTD. AND IS ISSUED TO THE PARTY FOR THE SPECIFIC PURPOSE AS COVERED BY THE ORDER. ANY REUSE OR MODIFICATION, REPRODUCTION, COPIES, LISTS OR OTHERWISE PROVIDED OR DIRECTLY OR INDIRECTLY, MAY BE USED FOR ANY OTHER PURPOSE OTHER THAN FOR WHICH IT IS FURNISHED.	
CONSULTANT	HE MUMBAI
CONSULTANT	CONSULTING ENGINEERING SERVICES (I) PVT. LTD. NEW DELHI
CLIENT	KOLKATA
CLIENT	D:\Backup\inanded\inl2.gif
PROJECT	DPR FOR ROADS IN NANDED WAGHALA CITY MUNICIPAL CORPORATION UNDER JNNURM
PLAN AND LONGITUDINAL PROFILE	SCALE
PURPOSE	PRELIMINARY
DRAWING NO.	RH/PP-002
DATE	19-06-2006
REVISION	R0
DESIGN	ASHISH
CHECKED	G.H.REDDY
APPROVED	DR. C.S.S.