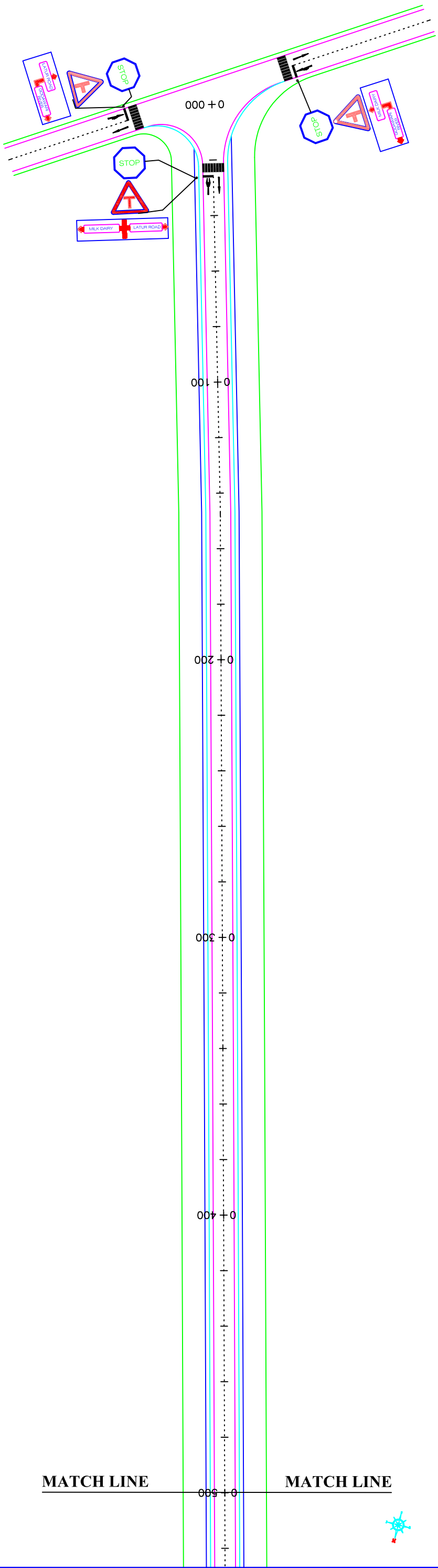


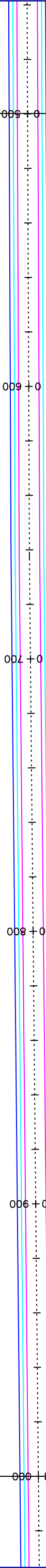
LATUR ROAD

GODAWARI RIVER



MATCH LINE


MATCH LINE



| | | | | |
|--|------|--------------------------|----------|---|
| REV. | DATE | DESCRIPTION OF REVISIONS | INITIALS | NOTICE: THIS DRAWING HAS NOT BEEN PUBLISHED AND IS THE SOLE PROPERTY OF CONSULTING ENGINEERING SERVICES (I) PVT. LTD. AND IS ISSUED TO THE PART FOR THE SPECIFIC PURPOSE AS STATED IN THE AGREEMENT AND IT SHALL NOT BE REPRODUCED, COPIED, EITHER WHOLLY OR PARTIALLY, OR TRANSMITTED IN ANY MANNER, ELECTRONICALLY, MECHANICALLY, OR BY ANY OTHER MEANS, WITHOUT THE WRITTEN PERMISSION OF CONSULTING ENGINEERING SERVICES (I) PVT. LTD. |
| EMPLOYER NANDED WAGHALA CITY MUNICIPAL CORPORATION | | | | PROJECT DPR FOR DEVELOPMENT OF NANDED CITY ROADS UNDER JNNURM |
| CONSULTANT TO IITM HE CONSULTING ENGINEERING SERVICES (I) PVT. LTD. MUMBAI | | | | |
| ROAD PART OF WESTERN BYPASS (SOUTHERN PART INCLU. BRIDGE) | | | | TRAFFIC SIGN AND ROAD MARKING (CH:0+000 TO CH:1+000) |
| SCALE | | PURPOSE | | DRAWING NO. |
| HORIZ. - 1:1000 | | FOR TENDER STATUS | | 20060669/RH/RD38/ATS-001 |
| VERT. - 1:1000 | | FOR APPROVAL | | DRAWN DESIGN |
| | | | | DATE |
| | | | | 21-08-2006 |
| | | | | CHECKED |
| | | | | APPROVED |
| | | | | DR. C.S.S. |

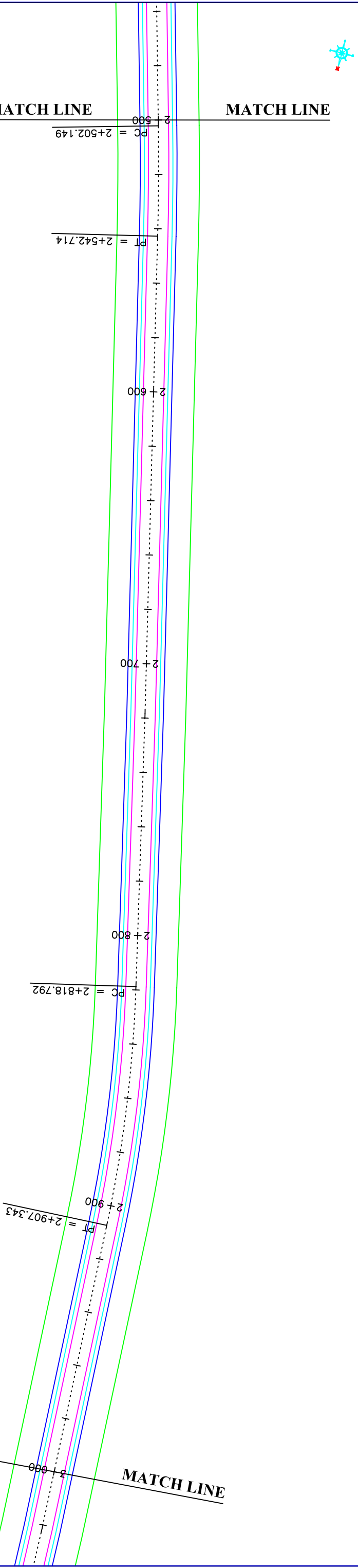
LATUR ROAD

GODAWARI RIVER



MATCH LINE

MATCH LINE



MATCH LINE

MATCH LINE

| | |
|---|---|
| <p>NOTICE: THIS DRAWING HAS NOT BEEN PUBLISHED AND IS THE SOLE PROPERTY OF CONSULTING ENGINEERING SERVICES (I) PVT. LTD. AND IS ISSUED TO THE PARTY FOR THE SPECIFIC PURPOSE AS STATED IN THE AGREEMENT AND IT SHALL NOT BE REPRODUCED, COPIED, EITHER WHOLLY OR IN PART, OR TRANSMITTED IN ANY MANNER, ELECTRONICALLY, MECHANICALLY, OR BY ANY OTHER MEANS, WITHOUT THE WRITTEN PERMISSION OF CONSULTING ENGINEERING SERVICES (I) PVT. LTD.</p> | |
| <p>EMPLOYER NANDED WAGHALA CITY MUNICIPAL CORPORATION CONSULTANT TO JNL CONSULTING ENGINEERING SERVICES (I) PVT. LTD MUMBAI</p> | <p>PROJECT DPR FOR DEVELOPMENT OF NANDED CITY ROADS UNDER JNNURM</p> |
| <p>ROAD PART OF WESTERN BYPASS (SOUTHERN PART INCLU. BRIDGE)</p> | <p>TRAFFIC SIGN AND ROAD MARKING (CH:2+000 TO CH:3+000)</p> |
| <p>SCALE HORIZ. - 1:1000 VERT. - 1:1000</p> | <p>PURPOSE FOR TENDER STATUS</p> |
| <p>DRAWING NO. DRAWN: MADHAVI DESIGN: T.MANDAL CHECKED: G.H.REDDY DATE: 21-08-2006</p> | <p>REVISION R0 APPROVED: DR. C.S.S.</p> |

| REV. | DATE | DESCRIPTION OF REVISIONS | INITIALS |
|------|------|--------------------------|----------|
| | | | |
| | | | |

