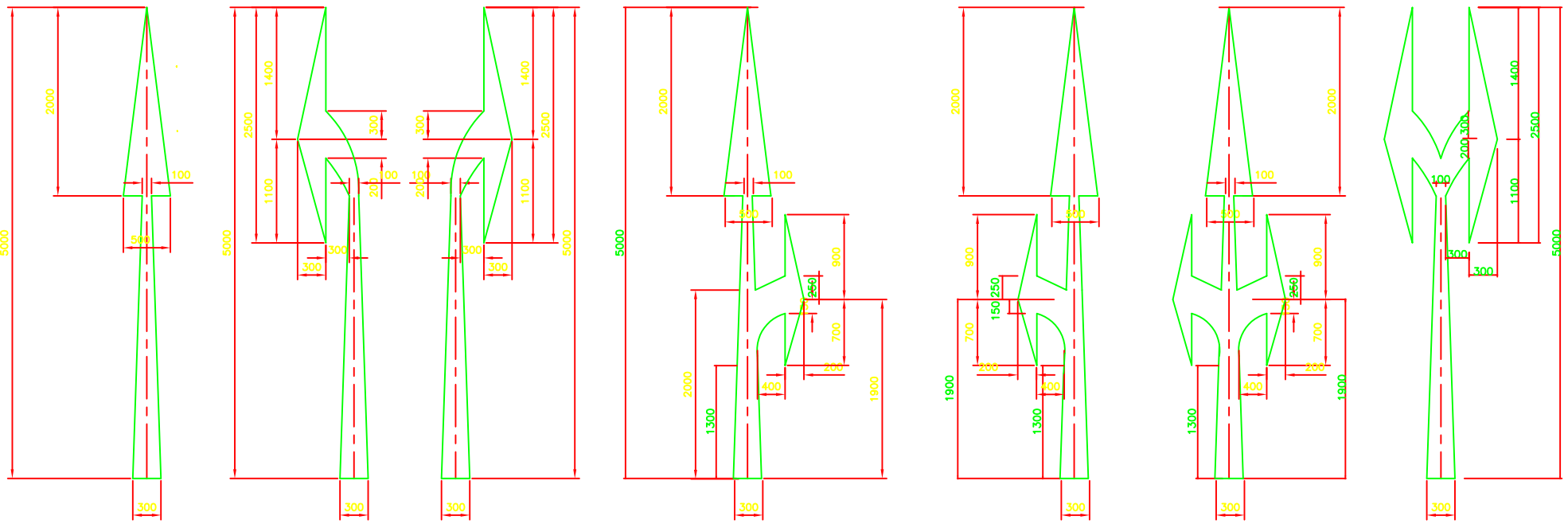

STRAIGHT (RM-1) | LEFT (RM-2) | RIGHT (RM-3) | STRAIGHT AND RIGHT (RM-4) | STRAIGHT AND LEFT (RM-5) | STRAIGHT AND BOTH (RM-6) | LEFT AND RIGHT (RM-7)

ARROW MARKING FOR ROUTE DIRECTION FOR DESIGN SPEED MORE THAN 50 km /hr

(ALL ARROWS ARE IN WHITE COLOUR)



DETAIL OF EDGE LINE MARKING

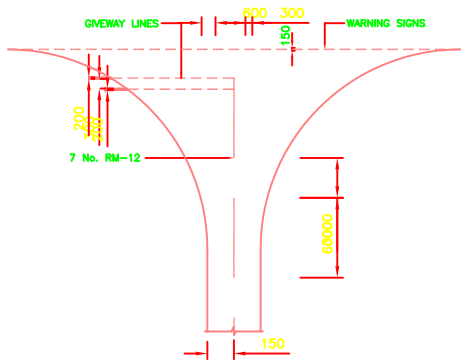

GIVE WAY LINES (RM-8)

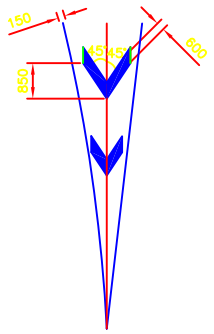

DETAILS OF CHEVRON MARKING

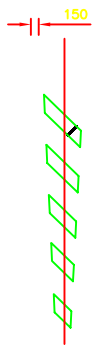

DETAILS OF DIAGONAL MARKING

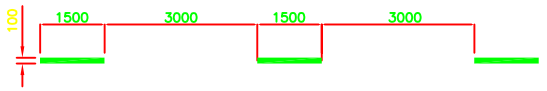

LANE MARKING ON STRAIGHT REACHES

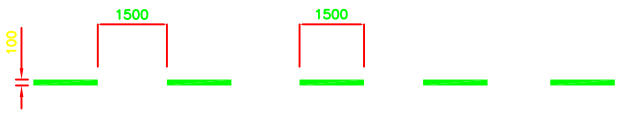

LANE MARKING ON CURVES AND AT APPROACH TO INTERSECTION

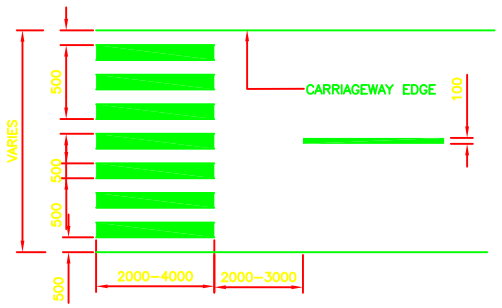

PADESTRIAN CROSSSING AT UNSIGNALISED INTERSECTION (RM-13)

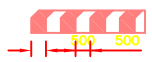

KERB MARKINGS (RM-14)

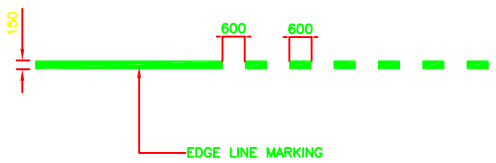

EXTENSION OF EDGE AT BUS BAY AREA (RM-18)

REV.	DATE	DESCRIPTION OF REVISIONS	INITIALS

NOTICE:
THIS DRAWING HAS NOT BEEN PUBLISHED AND IS THE SOLE PROPERTY OF CONSULTING ENGINEERING SERVICES (I) PVT. LTD. AND IS ISSUED TO THE PARTY FOR THE SPECIFIC PURPOSE AS STATED IN THE AGREEMENT AND IT SHALL NOT BE REPRODUCED, COPIED, LENT OR OTHERWISE DISPOSED OF DIRECTLY OR INDIRECTLY, NOR USED FOR ANY OTHER PURPOSE OTHER THAN FOR WHICH IT IS FURNISHED.

CONSULTANT TO ITNL
CONSULTING ENGINEERING SERVICES (I) PVT. LTD
MUMBAI NEW DELHI KOLKATA

EMPLOYER
NANDED WAGHALA CITY MUNCIPAL CORPORATION

PROJECT
DPR FOR DEVELOPMENT OF NANDED CITY ROADS UNDER JNNURM

TYPICAL ROAD MARKINGS

SCALE	HORZ. - N.T.S.	VERT. - N.T.S.

PURPOSE	DRAWING NO.	DATE	REVISION
FOR TENDER	2006069/RH/STD-016	24-06-2006	R0
STATUS	DRAWN	DESIGN	CHECKED	APPROVED
FOR APPROVAL	PRATIBHA	ASHISH	G.H.REDDY	DR. C.S.S.