


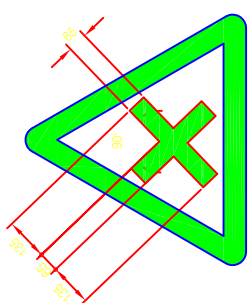
RIGHT HAND CURVE

WS 1



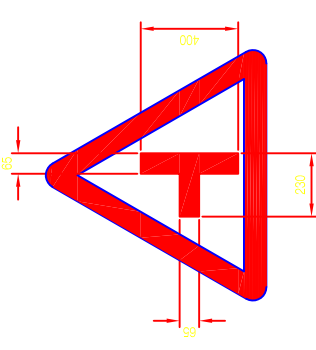
LEFT HAND CURVE

WS 2




CROSS ROAD

WS 3




LEFT SIDE ROAD

WS 4



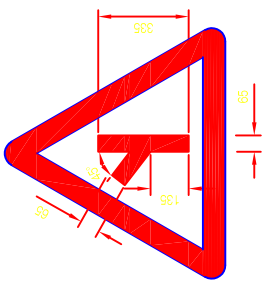
RIGHT SIDE ROAD

WS 5



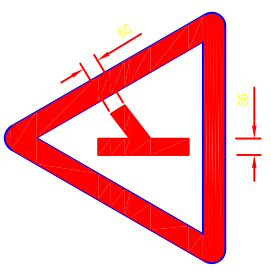
Y INTERSECTION

WS 7



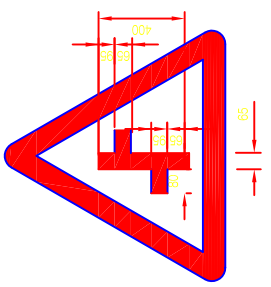
Y INTERSECTION

WS 8



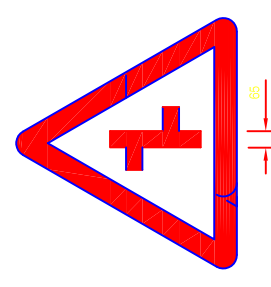
Y INTERSECTION

WS 9




STAGGERED INTERSECTION

WS 10



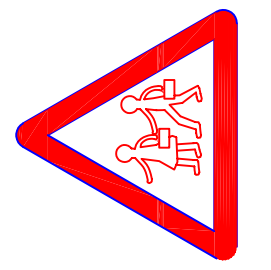
STAGGERED INTERSECTION

WS 11



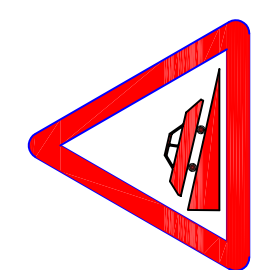
PEDESTRIAN CROSSING

WS 12



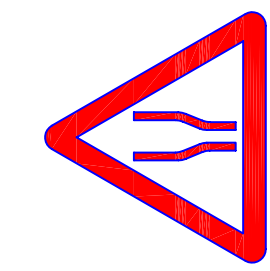
SCHOOL

WS 13



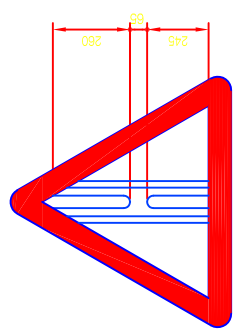
STEEP DESCENT AHEAD

WS 14



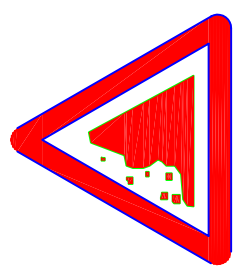
ROAD WIDENS AHEAD

WS 15



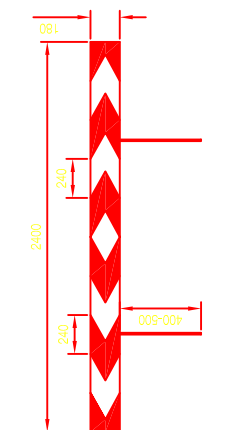
GAP IN MEDIAN

WS 16



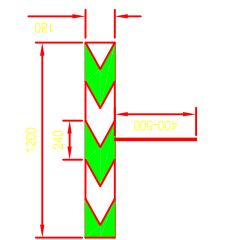
FALLING ROCKS

WS 17



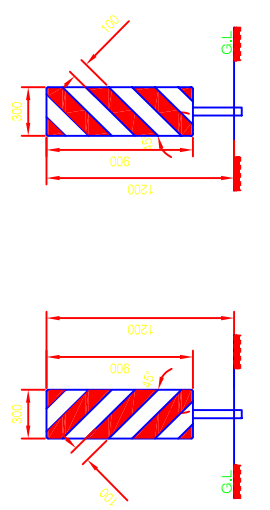
TWO- WAY HAZARD MARKER

WS 18



ONE- WAY HAZARD MARKER

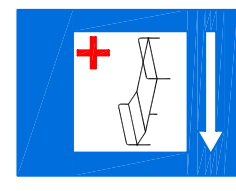
WS 19



OBJECT HAZARD MARKERS

WS 20

WS 21




HOSPITAL



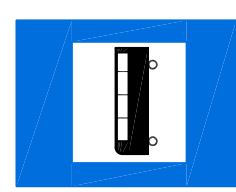
AIRPORT



POLICE STATION



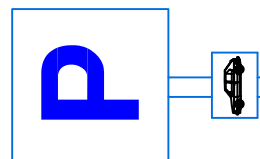
RAILWAY STATION



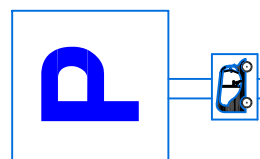
BUS STOP



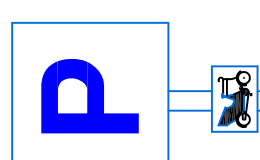
AUTO RICKSHAW STAND



TAXI STAND



AUTO-RICKSHAW STAND



AUTO-RICKSHAW STAND

REV.	DATE	DESCRIPTION OF REVISIONS	INITIALS

NOTICE:
THIS DRAWING HAS NOT BEEN PUBLISHED AND IS THE SOLE PROPERTY OF CONSULTING ENGINEERING SERVICES (I) PVT. LTD. AND IS ISSUED TO THE PARTY FOR THE SPECIFIC PURPOSE AS STATED HEREON. IT IS NOT TO BE REPRODUCED, COPIED, LOANED OR OTHERWISE DISPOSED OF DIRECTLY OR INDIRECTLY, NOR USED FOR ANY OTHER PURPOSE OTHER THAN FOR WHICH IT IS FURNISHED.

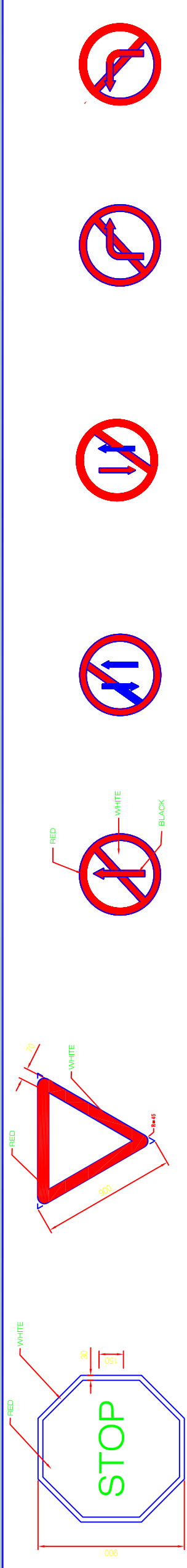
CONSULTANT TO ITNL
HE CONSULTING ENGINEERING SERVICES (I) PVT. LTD
MUMBAI NEW DELHI KOLKATA

EMPLOYER
NANDED WAGHALA CITY MUNICIPAL CORPORATION

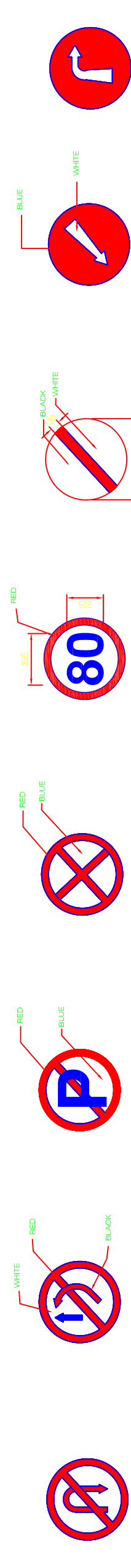
PROJECT
DPR FOR DEVELOPMENT OF NANDED CITY ROADS UNDER JNNURM

TYPICAL ROAD SIGNS		PURPOSE FOR TENDER		DRAWING NO.		DATE		REVISION	
SCALE	HORZ. - N.T.S.	STATUS	FOR APPROVAL	DRAWN	DESIGN	2006069/RH/STD-013	13-06-2006	CHECKED	R0
	VERT. - N.T.S.	FOR APPROVAL		PRATIBHA	ASHISH			APPROVED	

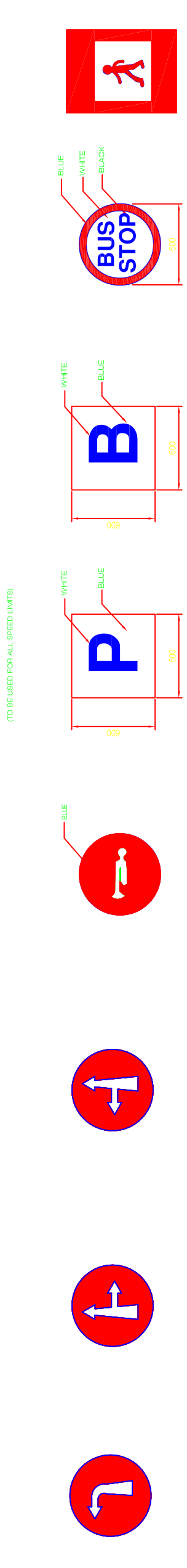
G.H.REDDY DR. C.S.S.



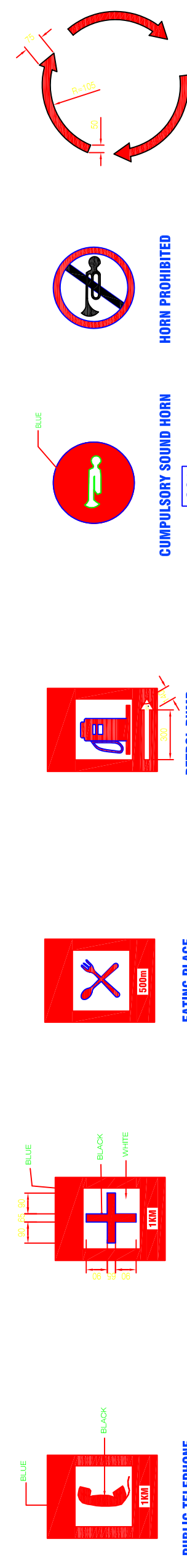
STOP SIGN [MS1] **GIVE WAY SIGN** [MS2] **NO ENTRY** [MS3] **ONE WAY SIGN** [MS4] **ONE WAY SIGN** [MS5] **RIGHT TURN PROHIBITED** [MS6] **LEFT TURN PROHIBITED** [MS7]




U-TURN PROHIBITED [MS8] **OVERTAKING PROHIBITED** [MS9] **NO PARKING** [MS10] **NO STOPPING NO PARKING** [MS11] **SPEED LIMIT** [MS12] **RESTRICTION END** [MS13] **COMPULSORY KEEP LEFT** [CS1] **COMPULSORY TURN RIGHT AHEAD** [CS2] **PEDESTRAIN SUBWAY** [IS4]



COMPULSORY TURN LEFT AHEAD [CS3] **COMPULSORY AHEAD OR TURN RIGHT** [CS4] **COMPULSORY AHEAD OR TURN LEFT** [CS5] **COMPULSORY SOUND HORN** [CS6] **BUS STOP** [IS3] **BUS BAY** [IS2]



PUBLIC TELEPHONE [IS3] **HOSPITAL AHEAD** [IS4] **EATING PLACE** [IS5] **PETROL PUMP** [IS6] **COMPULSORY SOUND HORN** [CS6] **HORN PROHIBITED** [CS6]



DESTINATION SIGN [DS3] **ADVANCE DIRECTION SIGN** [DS1] **DIRECTION SIGN** [DS2]



CLUSTER OF RED REFLECTORS [TA1]

REV.	DATE	DESCRIPTION OF REVISIONS	INITIALS

NOTICE:
THIS DRAWING HAS NOT BEEN PUBLISHED AND IS THE SOLE PROPERTY OF CONSULTING ENGINEERING SERVICES (I) PVT. LTD. AND IS ISSUED TO THE PARTY FOR THE SPECIFIC PURPOSE AS COVERED BY THE ORDER. IT IS NOT TO BE REPRODUCED, COPIED, LENT OR OTHERWISE DISPOSED OF DIRECTLY OR INDIRECTLY, NOR USED FOR ANY OTHER PURPOSE OTHER THAN FOR WHICH IT IS FURNISHED.

CONSULTANT TO ITNL
HE MUMBAI
CONSULTING ENGINEERING SERVICES (I) PVT. LTD.
KOLKATA

EMPLOYER
NANDED WAGHALA CITY MUNICIPAL CORPORATION

PROJECT
DPR FOR DEVELOPMENT OF NANDED CITY ROADS UNDER JNNURM

TYPICAL ROAD SIGNS		PURPOSE FOR TENDER		DRAWING NO.		DATE		REVISION	
SCALE	HORZ. - N.T.S.	STATUS	FOR APPROVAL	2006069/RH/STD-014	13-06-2006	CHECKED	APPROVED		
	VERT. - N.T.S.	FOR APPROVAL							

DESIGNED BY PRATIBHA ASHISH
CHECKED BY G.H.REDDY
APPROVED BY DR. C.S.S.

